

8. Non-irrigation uses:

DOMESTIC USE FOR ONE HOME

9. Place of use:

DOMESTIC within BONNER County

Township	Range	Section	¼	of	¼	Lot	Acres
58N	05W	16	SE		NE		
58N	05W	16	NE		SE		

10. Do you own the property listed above as place of use? Yes

If your answer is no, describe in remarks below the authority you have to claim this water right.

11. Other Water Rights Used:

12. Remarks:

Priority Date Explanation:

DATE POWER CONNECTED TO WELL AND WE BEGAN BENEFICIALLY USING WATER.
WATER USED DURING CONSTRUCTION OF HOME.

13. Basis of Claim: Beneficial Use

14. Signature(s)



(a.) By signing below, I/We acknowledge that I/We have received, read and understand the form entitled "How you will receive notice in the CLARK FORK-PEND OREILLE River Basin Adjudication." (b.) I/We do _____ do not wish to receive and pay a small annual fee for monthly copies of the docket sheet.

Number of attachments: 2

For Individuals:

I/We do solemnly swear or affirm under penalty of perjury that the statements contained in the foregoing document are true and correct.

Signature of Claimant(s):

Date: 4-29-2020



Date: 4-28-2026

9:59


5Gw 80



Include Inactive Service Locations

 50701535 — 15866
HIGHWAY 57 

- Sort by Customer Name
- Sort by Account Number
- Sort by Service Address

 Filter by customer name, ac...

RICH D LINDSEY



MONTHLY USAGE - Sep 2025 - Sep 2025

Customer Since: August 27, 2025

